

THE NEW ARCGIS DASHBOARDS IN TOWN

SUMAIYA SIDDIQI AND MARK HO

April 29, 2021



TODAY'S SPEAKERS

MARK HO

Technical Solutions Specialist

SUMAIYA SIDDIQI

Technical Solutions Specialist





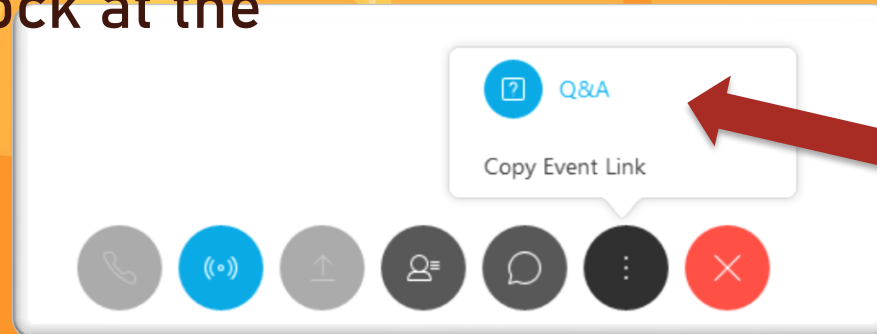
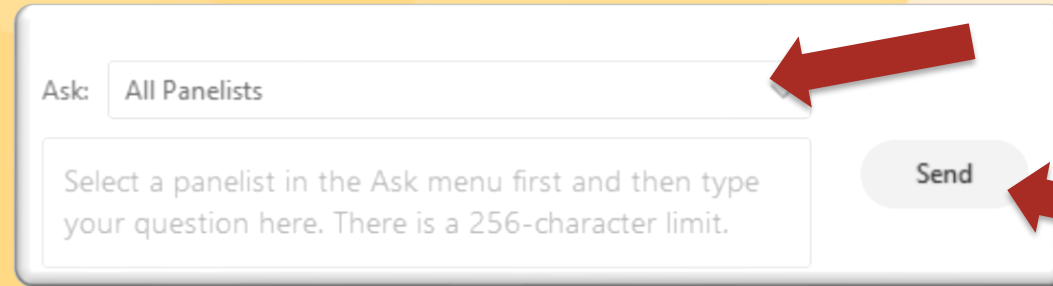
SURVEYS AND RECORDINGS

- We are recording today
- Expect an email from us with link
- Please share your thoughts on the exit survey



OPEN TO QUESTIONS

- Please use the Q&A panel:
 - Choose *Ask: All Panelists*, type your question and click *Send*
- If you're unable to see the Q&A panel, click the three dots and then the Q&A button on the control dock at the bottom of your screen:



TODAY'S AGENDA



This webinar is designed to help you:

1. Understand ArcGIS Dashboards and ArcGIS Dashboards Classic
2. Discover how to update your current dashboards
3. Explore Map Viewer functionality and compatibility
4. Customize data and displays with Arcade

THE ARCGIS DASHBOARDS YOU KNEW...



April 2021 ArcGIS Online update


NEW ARCGIS DASHBOARDS IS OUT OF BETA



JavaScript API 4.x

Same authoring interface

Default ArcGIS Dashboards experience



DASHBOARD CLASSIC FUNCTIONALITY

- Visualizing OGC layers in Map Element
- Follow Feature

WORKING WITH CLASSIC DASHBOARDS

- Dashboard URLs to existing dashboards will still work
- You can upgrade existing dashboards - URL changes
- Can create a copy in new Dashboards - New item ID
- Editing Classic Dashboards still available



<https://esrica-uc.maps.arcgis.com/apps/opstdashboard/index.html#/0c45a401e3bb45cdb81b7b50748eb3a4?>



<https://esrica-uc.maps.arcgis.com/apps/dashboards/0c45a401e3bb45cdb81b7b50748eb3a4#>



ENHANCEMENTS IN NEW DASHBOARDS

- Advanced formatting and data expressions with Arcade
- More supported data sources: feature collections and CSV web layers
- Improved performance
- Selection-based display
- Percentile statistics
- Non-empty values and distinct values
- Access from new Map Viewer



DEMONSTRATIONS

- Updating your Dashboards
- Accessible Map Viewer functionality
- Customized display using Arcade
- Data expressions using Arcade



SUMMARY

In this webinar you learned about:

1. Learning about the transition plan and what that means for your apps
2. Discovering how to update your current dashboards
3. Exploring new out-of-the-box features
4. Customizing functionality and displays with Arcade

RESOURCES

- Overview

- What's New
- Gallery

- ArcGIS Blog

- Introducing Data Expressions in ArcGIS Dashboards
- New ArcGIS Dashboards is Out of Beta
- Get started with advanced formatting using Arcade in Dashboards
- Give more context to your dashboard with selection-based display
- Support for percentile statistics in ArcGIS Dashboards

- Esri Community

- ArcGIS Dashboards Ideas
- GitHub – Arcade Expressions

RESOURCES

- **Upcoming seminar**

- [ArcGIS Field Apps: Take the Power of Location Anywhere](#) – June 2

- **Upcoming webinars**

- [Your Key to ArcGIS Platform](#) – May 13
- [No Limits: Making Your Web Apps Accessible to Everyone](#) – May 27
- [What's New in 3D in ArcGIS](#) – June 10
- [All Systems Go! ArcGIS Pro 2.8](#) – June 22

- **Related training courses**

- [ArcGIS Dashboards Essentials](#)
- [Field Data Collection and Management Using ArcGIS](#)

**ESRI CANADA
YOUNG PROFESSIONALS
NETWORK**



The GIS Roundtable: Out of the Norm

May 4th @ 1:00PM ET

THANK YOU!

- The recording will be available online at: resources.esri.ca/webinars
- If you have any additional questions about the content presented to you, feel free to contact us:

Connect with us @esricanada



Sumaiya Siddiqi, Technical Solutions Specialist ssiddiqi@esri.ca
Mark Ho, Technical Solutions Specialist mho@esri.ca